



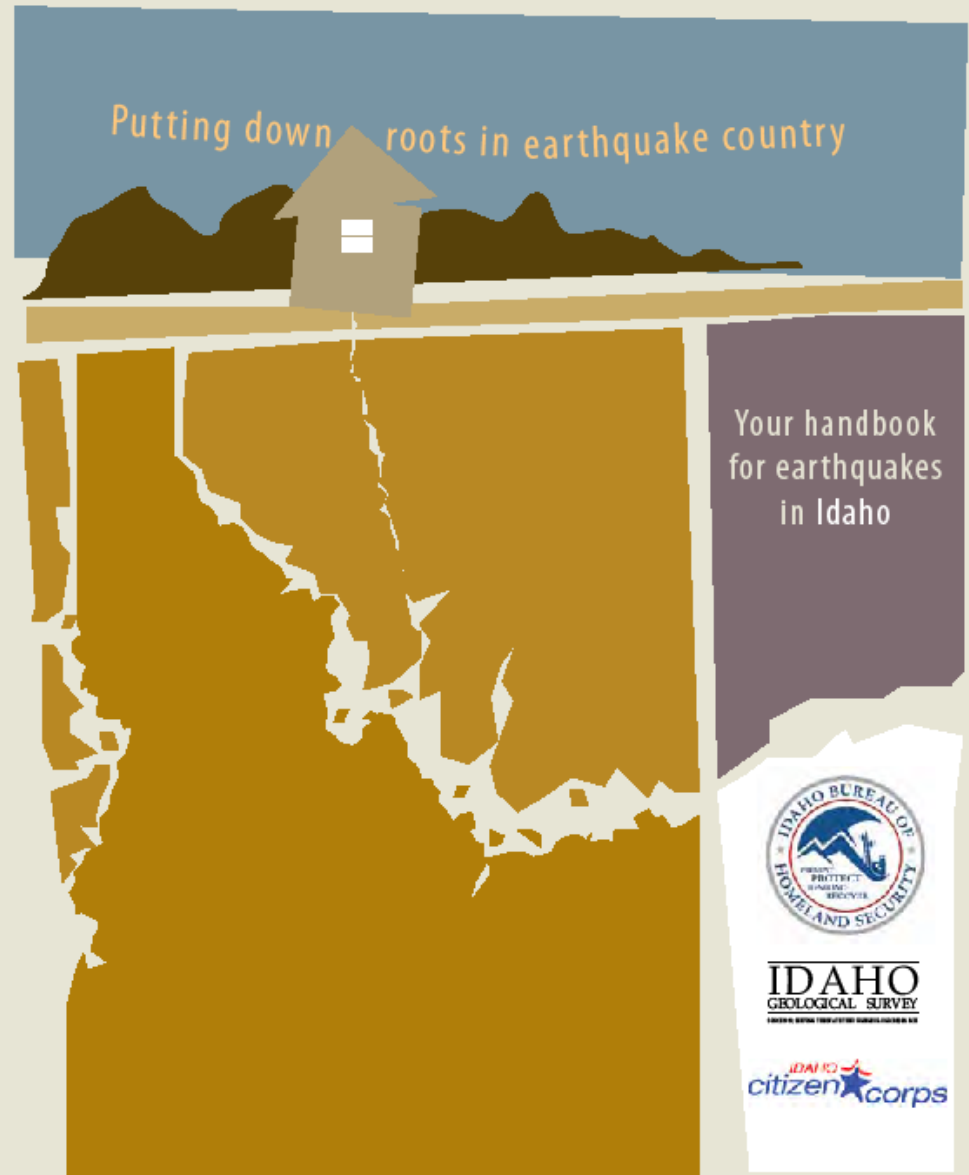
National Earthquake Program Managers Meeting Brief April 2011

Dave Jackson
State Hazard Mitigation
Officer
208-422-3047
djackson@bhs.idaho.gov



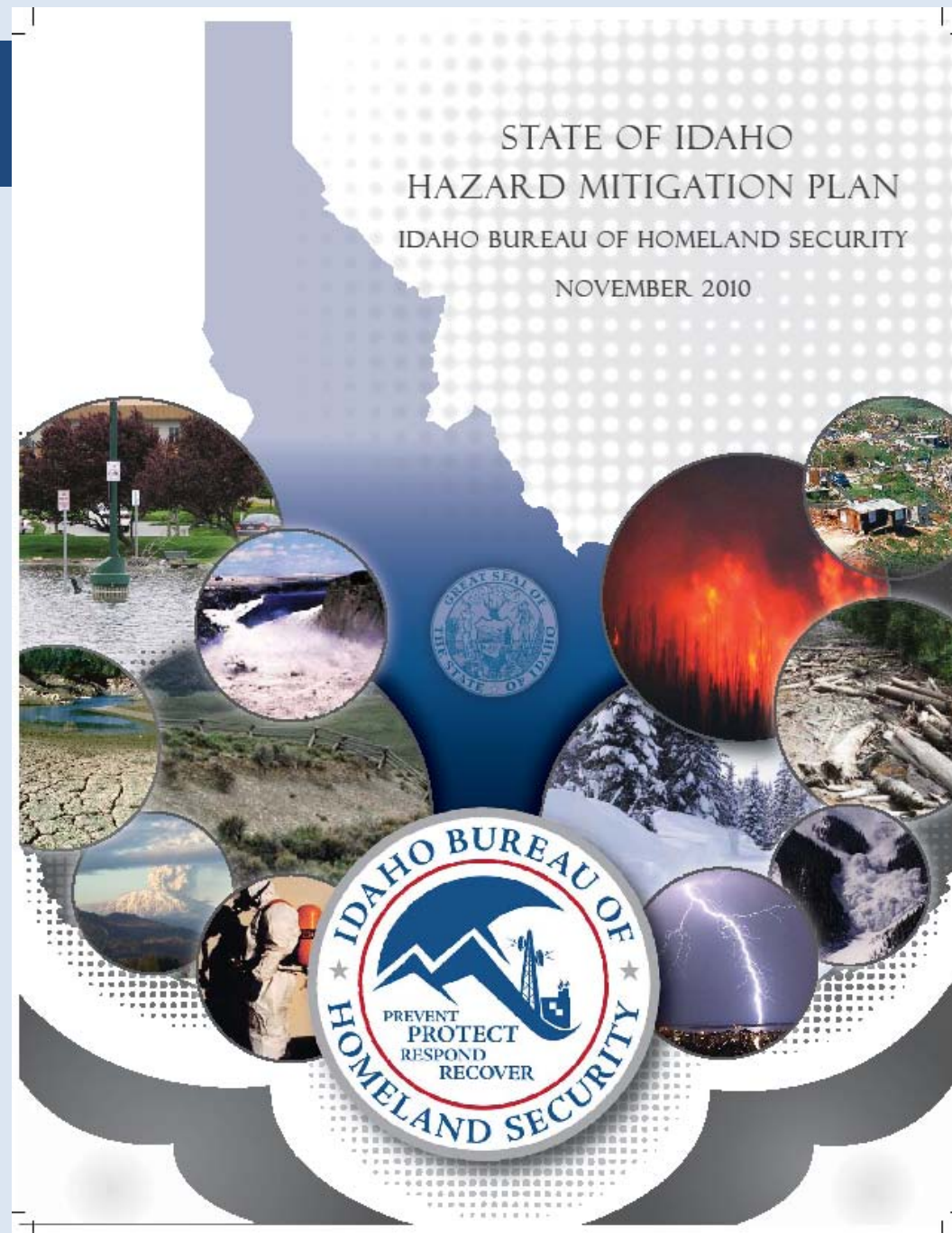
Public Outreach

- Mass distribution in Sunday papers throughout Southern Idaho in October
- Extremely popular
- 2nd printing
- Developing lesson plan
- Shake Out



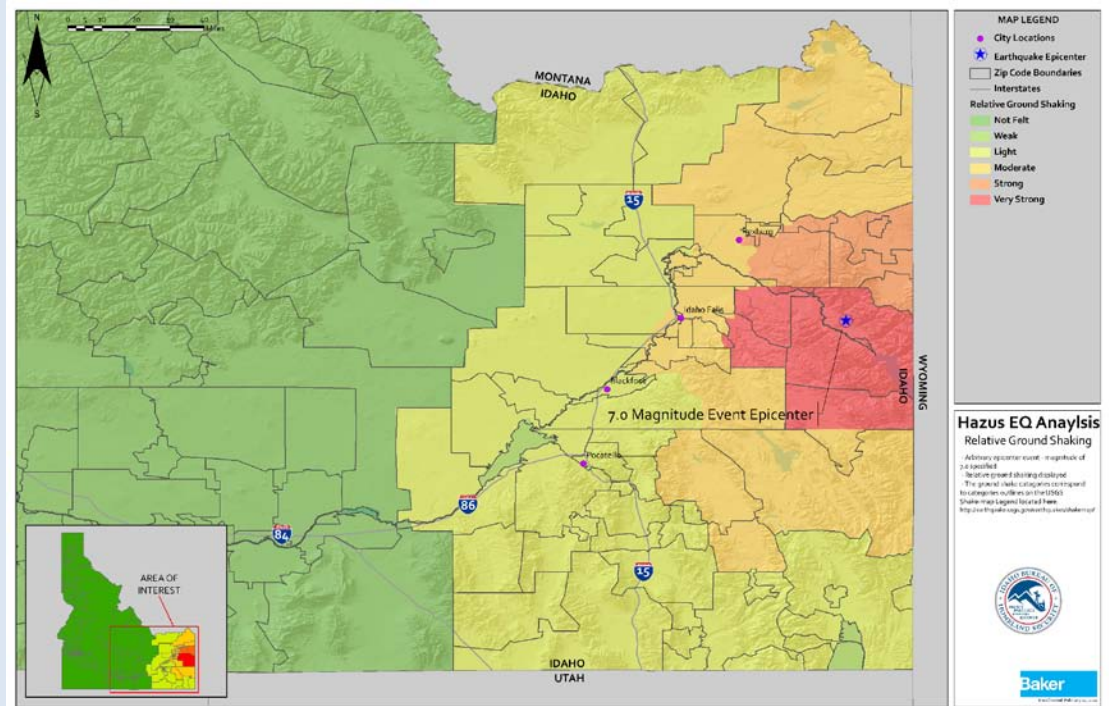
Planning

- 2010 Idaho State Hazard Mitigation Plan Update
- Identifies:
 - Strategies and goals
 - Data collection projects
 - Projects
- IDEOP Earthquake Hazard Annex Update



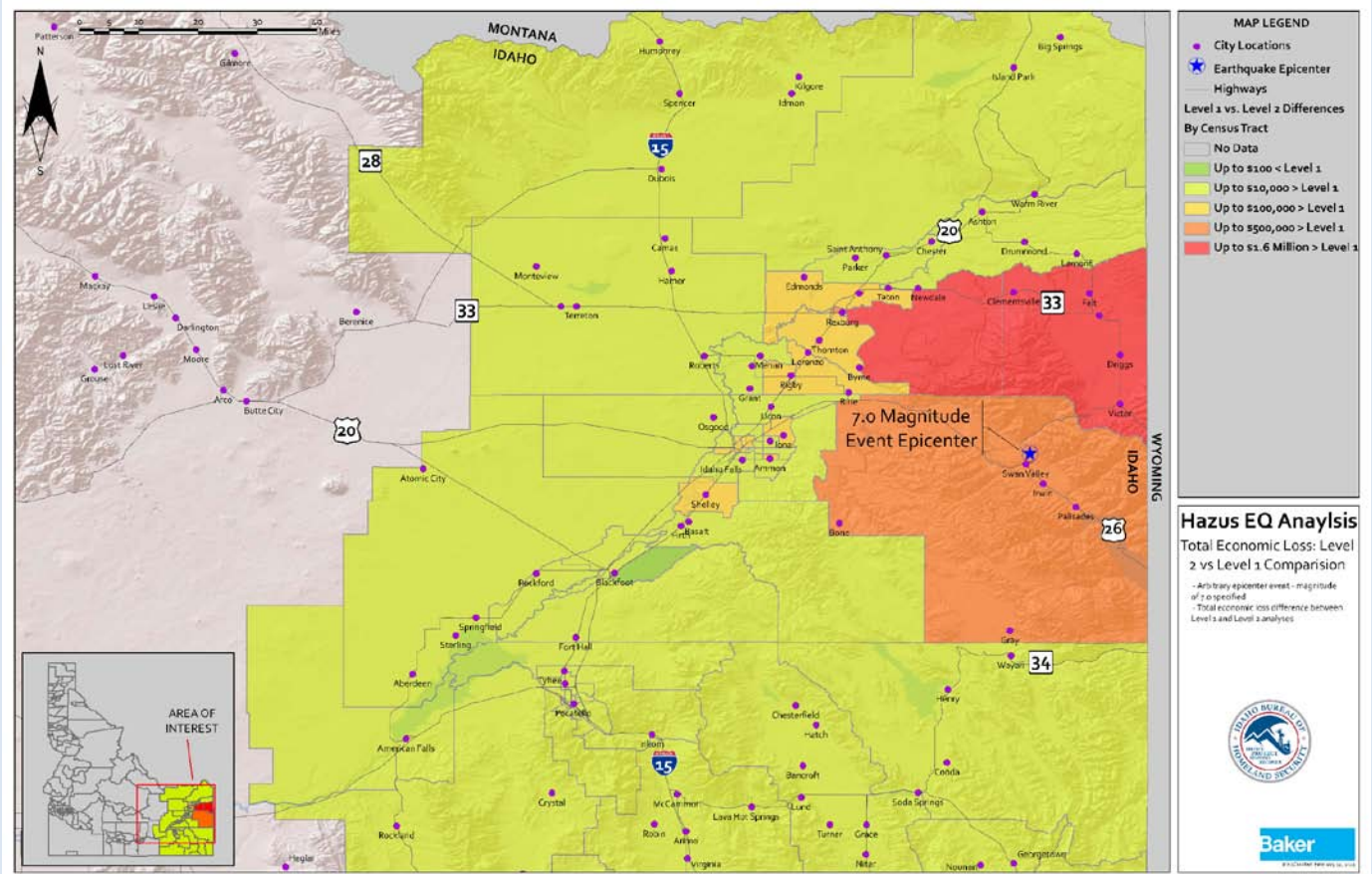
Exercise

- November 2010 State Specific IEMC
- 2011 Mitigation & Recovery Tabletop
- 2012 State Full Scale



Data Collection & HAZUS

- Data Collection
- CDMS portal interface
- CI/KR
- Idaho HUG



Borah Peak

- October 28, 1983
- M6.9
- Maximum intensity IX


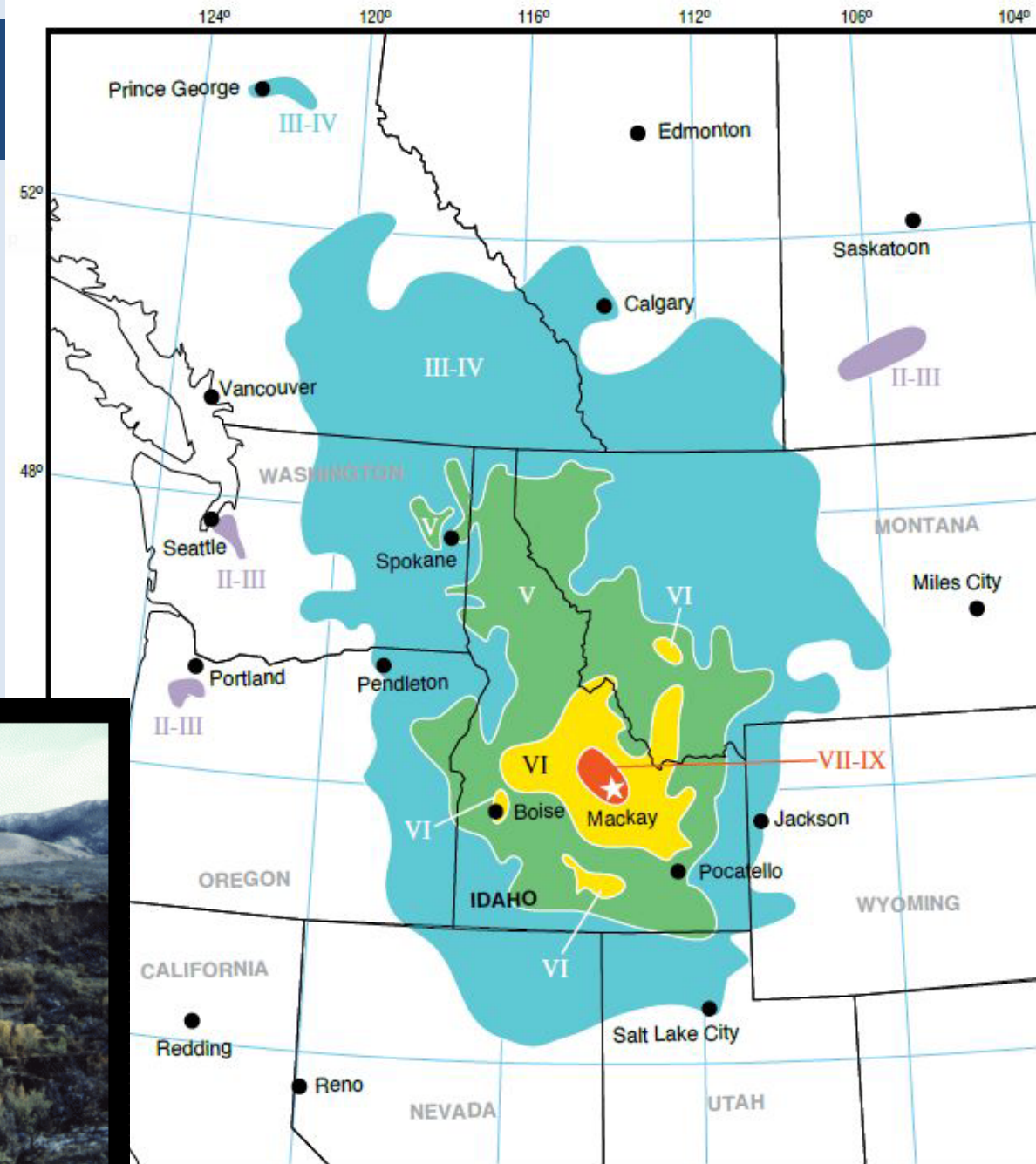


Photo courtesy of A.J. Crone, U.S. Geological Survey, Denver, CO.

Partnerships

- Idaho Geological Survey
- Seismic Advisory Committee
- Idaho Association of Structural Engineers
- Division of Building Safety
- Citizen Corps
- Training
- 2012 State Full Scale



